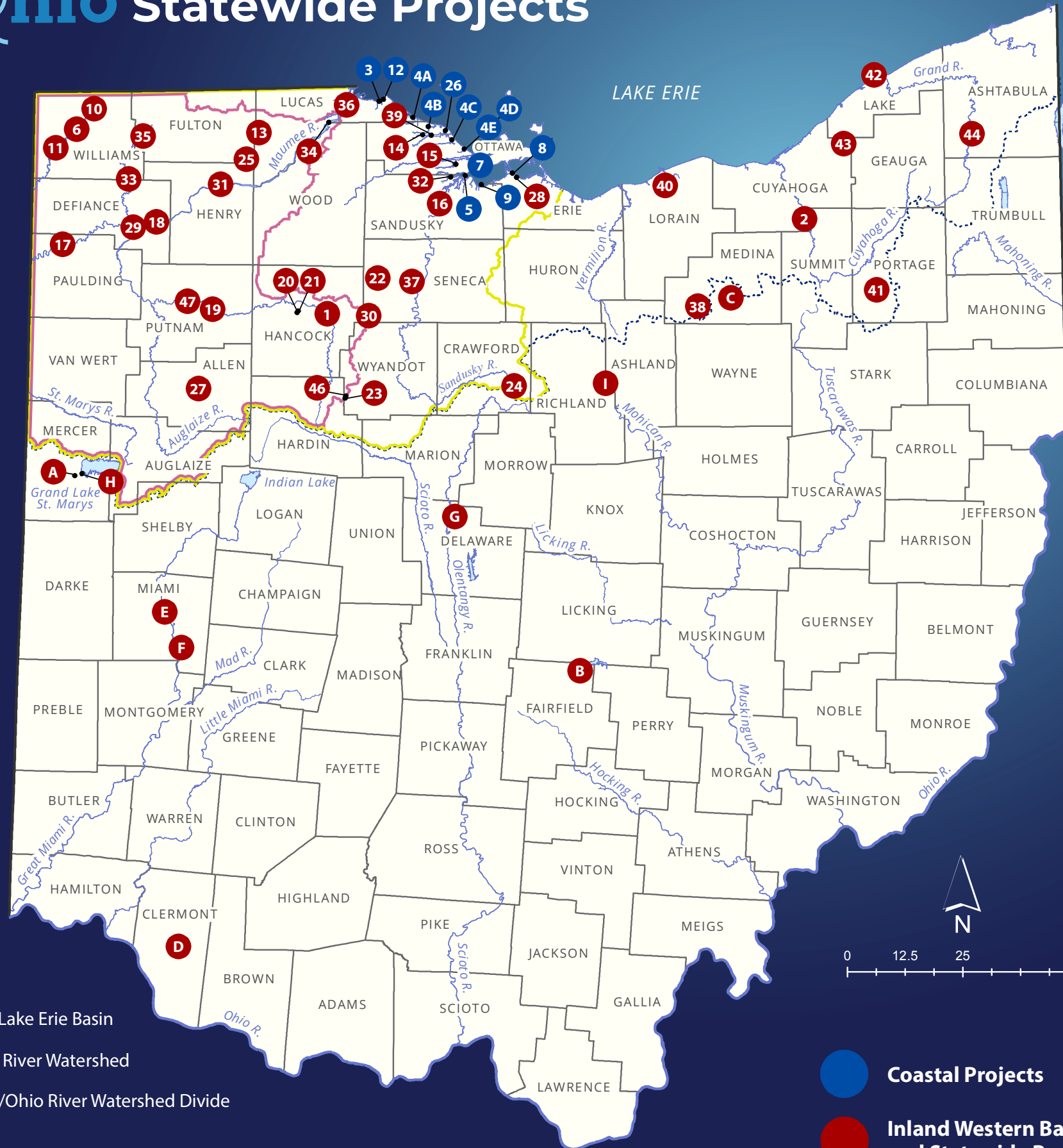





H2Ohio Statewide Projects



-  Western Lake Erie Basin
-  Maume River Watershed
-  Lake Erie/Ohio River Watershed Divide

-  Coastal Projects
-  Inland Western Basin and Statewide Projects

Lake Erie Basin Projects

1	Bright Conservation Area Wetland Restoration Initiative
2	Old Station Road
3	Maumee Bay State Park Wetland Reconnection
4A	Ottawa National Wildlife Refuge Wetland Reconnection Projects
4B	Magee Marsh Turtle Creek Bay Wetland Reconnection
4C	Toussaint Shooting Club Reconnections: Bob's Bay & Main Marsh
4D	Bohling Marsh Wetland Reconnection
4E	Darby Refuge Wetland Reconnection
5	Muddy Creek Bay Wetland Restoration
6	Montpelier Wetland Restoration
7	Inner Bay Shoals & Islands Restoration, Design Phase
8	Moxley Wildlife Area Wetland Reconnection Project
9	Inner Bay Coastal Wetlands Restoration, Design Phase
10	St. Joseph Confluence Wetland Reconnection
11	St. Joseph's River Restoration Project
12	Mallard Club Nutrient Reduction and Orchid Restoration
13	Oak Openings Preserve Wetland Restoration
14	North Ridge Hunt Club Wetland Restoration
15	Little Portage Nutrient Reduction & Coastal Wetland Restoration
16	Redhorse Bend Preserve Wetland Restoration
17	Forder Bridge Floodplain Reconnection
18	Independence Dam Canal Reconnection & Wetland Creation
19	Blanchard River Floodplain Restoration
20	Oakwoods Nature Preserve Wetland Restoration Project, West
21	Oakwoods Nature Preserve Wetland Restoration Project, East
22	Fruth Wetland Nature Preserve
23	Andreoff Wetland Restoration
24	Sandusky River Headwaters Preserve Wetland & Habitat Restoration
25	Van Order Wetland & Forest Restoration
26	Navarre Marsh Wetland Restoration & Reconnection
27	Baughman Petition Ditch
28	Sanford Agricultural Drainage Treatment Train Project
29	Defiance East River
30	Springville Marsh Wetland Extension
31	Maumee River Floodplain
32	Buehler Farms Treatment Wetland
33	The Weisgerber-Pohlman Nature Preserve
34	Clark Island Restoration, Design Phase
35	Goll Woods Wetland Extension
36	Duck and Otter Creek Wetland and Stream Restoration
37	Clary-Boulee-McDonald Nature Preserve
38	Bluebell Preserve Restoration Project
39	Rust Tract Wetland Restoration
40	Martin's Run Wetland and Stream Restoration Project
41	The Bird Family Bog Rehabilitation Project
42	Headlands Dunes Coastal Wetland Restoration Project
43	Fosters Run Restoration
44	Ashcroft Woods Scali Preserve
46	Upper Blanchard River Watershed Project
47	Sugarcamp 7 Blanchard Habitat Project

Ohio River Basin Projects

A	Burntwood-Langenkamp Wetland Conservation Area
B	Brooks Park Wetland Creation & Water Quality Initiative
C	Chippewa Lake Wetland Restoration
D	East Fork Lake Nutrient Reduction & Wetland Initiative
E	Springcreek Confluence Off-Channel Wetlands
F	Tipp City Off-Channel Wetland
G	O'Donnell Wetland Restoration and Treatment Train
H	Mercer Wetland Complex Restoration
I	Black Fork Forest Preserve Wetland Restoration Project

Lake Erie Basin Projects

1. **Bright Conservation Area Wetland Restoration Initiative**
Hancock County | Portage River Watershed | Inland
Project size: 10.5 Acres
Partners: Hancock Park District

2. **Old Station Road**
Cuyahoga County | Central Lake Erie Basin | Inland
Project size: 1.2 Acres, ±800lf stream restoration
Partners: Cleveland Metroparks

3. **Maumee Bay State Park Wetland Reconnection**
Lucas County | Lake Erie Watershed | Coastal
Project size: 137 Acres
Partners: The Nature Conservancy

4A. **Ottawa National Wildlife Refuge Wetland Reconnection Projects**
Lucas County | Crane Creek Estuary | Coastal
Project size: 578 Acres
Partners: Ottawa Soil & Water Conservation District

4B. **Magee Marsh Turtle Creek Bay Wetland Reconnection**
Ottawa County | Turtle Creek Watershed | Coastal
Project size: 173 Acres
Partners: Erie Soil & Water Conservation District

4C. **Toussaint Shooting Club Reconnections: Bob's Bay & Main Marsh**
Ottawa County | Western Lake Erie Basin | Coastal
Project size: 995 Acres
Partners: Ottawa Soil & Water Conservation District

4D. **Bohling Marsh Wetland Reconnection**
Ottawa County | La Carpe Creek Watershed | Coastal
Project size: 55 Acres
Partners: Ottawa Soil & Water Conservation District

4E. **Darby Refuge Wetland Reconnection**
Ottawa County | La Carpe Creek Watershed | Coastal
Project size: 352 Acres
Partners: Ottawa Soil & Water Conservation District

5. **Muddy Creek Bay Wetland Restoration**
Sandusky County | Sandusky Bay Watershed | Coastal
Project size: 150 Acres
Partners: The Nature Conservancy

6. **Montpelier Wetland Restoration**
Williams County | Maumee River Watershed | Inland
Project size: 98 Acres
Partners: The Ohio State University

7. **Inner Bay Shoals & Islands Restoration**
Sandusky County | Sandusky Bay Watershed | Coastal
Project size: 65 Acres
Partners: The Nature Conservancy

8. **Moxley Wildlife Area Wetland Reconnection Project**
Erie County | Sandusky Bay Watershed | Coastal
Project size: 52 Acres
Partners: Erie Soil and Water Conservation District

9. **Inner Bay Coastal Wetlands Restoration**
Sandusky County | Sandusky Bay Watershed | Coastal
Project size: 65 Acres
Partners: The Nature Conservancy

10. **St. Joseph Confluence Wetland Reconnection**
Williams County | Maumee River Watershed | Inland WLEB
Project size: 140 Acres
Partners: Black Swamp Conservancy

11. **St. Joseph River Restoration Project**
Williams County | Maumee River Watershed | Inland WLEB
Project size: 133 Acres
Partners: Black Swamp Conservancy

12. **Mallard Club Nutrient Reduction and Orchid Restoration**
Lucas County | Maumee River Watershed | Inland
Project size: 80 Acres
Partners: Ducks Unlimited

13. **Oak Openings Preserve Wetland Restoration**
Lucas County | Maumee River Watershed | Inland WLEB
Project size: 48 Acres
Partners: Metroparks Toledo

14. **North Ridge Hunt Club Wetland Restoration**
Ottawa County | Western Lake Erie Basin | Coastal
Project size: 30 Acres
Partners: Ducks Unlimited

15. **Little Portage Nutrient Reduction & Coastal Wetland Restoration**
Ottawa County | Portage River Watershed | Inland WLEB
Project size: 98 Acres
Partners: Ducks Unlimited

16. **Redhorse Bend Preserve Wetland Restoration**
Sandusky County | Sandusky River Watershed | Inland WLEB
Project size: 55 Acres
Partners: Black Swamp Conservancy

17. **Forder Bridge Floodplain Reconnection**
Paulding County | Maumee River Watershed | Inland WLEB
Project size: 54 Acres
Partners: Black Swamp Conservancy

18. **Independence Dam Canal Reconnection & Wetland Creation**
Defiance County | Maumee River Watershed | Inland
Project size: 29 Acres
Partners: ODNR, Division of Parks and Watercraft

19. **Blanchard River Floodplain Restoration**
Putnam County | Maumee River Watershed | Inland
Project size: 50 Acres
Partners: Maumee Watershed Conservancy District

20. **Oakwoods Nature Preserve Wetland Restoration**
Hancock County | Blanchard River Watershed | Inland WLEB
Project size: 77 Acres
Partners: Hancock Park District

21. **Oakwoods Nature Preserve Wetland Restoration**
Hancock County | Blanchard River Watershed | Inland WLEB
Project size: 65 Acres
Partners: Hancock Park District

22. **Fruth Outdoor Center Wetland Restoration**
Seneca County | Sandusky River Watershed | Inland WLEB
Project size: 18 Acres
Partners: Black Swamp Conservancy

23. **Andreoff Wetland Restoration**
Wyandot County | Outlet of the Blanchard River Watershed | Inland WLEB
Project size: 278 Acres
Partners: Ducks Unlimited

24. **Sandusky River Headwaters Preserve Wetland & Habitat Restoration**
Crawford County | Sandusky River Watershed | Inland WLEB
Project size: 38 Acres
Partners: Crawford Park District

25. **Van Order Wetland & Forest Restoration**
Henry County | Maumee River Watershed | Inland WLEB
Project size: 31 Acres
Partners: ODNR Division of Forestry

26. **Navarre Marsh Wetland Restoration & Reconnection**
Ottawa County | Toussaint River Watershed | Coastal
Project size: 628 Acres (of total 779-acre project)
Partners: Ducks Unlimited, U.S. Fish & Wildlife Service

27. **Baughman Petition Ditch**
Allen County | Maumee River Watershed | Inland
Project size: 20 Acres
Partners: Allen County Engineer

28. **Sanford Agricultural Drainage Treatment Train Project**
Erie County | Sandusky Bay Watershed | Coastal
Project size: 3 Acres
Partners: Erie Soil and Water Conservation District

29. **Defiance East River**
Defiance County | Maumee River Watershed | Inland
Project size: 44 Acres
Partners: City of Defiance

30. **Springville Marsh Wetland Extension**
Defiance County | Maumee River Watershed | Inland
Project size: 65 Acres
Partners: ODNR, Division of Natural Areas and Preserves

31. **Maumee River Floodplain**
Defiance County | Maumee River Watershed | Inland
Project size: 57 Acres
Partners: Black Swamp Conservancy

32. **Buehler Farms Treatment Wetland**
Ottawa County | Sandusky Bay Watershed | Coastal
Project size: 45 Acres
Partners: Ottawa Soil & Water Conservation District

33. **The Weisgerber-Pohlman Nature Preserve**
Defiance & Williams Counties | Maumee River Watershed | Inland
Project size: 75 Acres
Partners: Black Swamp Conservancy

34. **Clark Island Restoration, Design Phase**
Lucas County | Maumee River Watershed | Inland
Project size: 40 Acres
Partners: Toledo - Lucas County Port Authority

35. **Goll Woods Wetland Extension**
Fulton County | Maumee River Watershed | Inland
Project size: 15 Acres
Partners: ODNR, Division of Natural Areas and Preserves

36. **Duck and Otter Creek Wetland and Stream Restoration**
Lucas County | Western Lake Erie Basin | Inland
Project size: 69 Acres
Partners: Toledo - Lucas County Port Authority

37. **Clary-Boulee-McDonald Nature Preserve**
Seneca County | Sandusky River Watershed | Inland
Project size: 162 Acres
Partners: Black Swamp Conservancy

38. **Bluebell Preserve Restoration Project**
Medina County | Central Lake Erie Basin | Inland
Project size: 21 Acres
Partners: West Creek Conservancy

39. **Rust Tract Wetland Restoration**
Ottawa County | Sandusky Bay Watershed | Coastal
Project size: 216 Acres
Partners: Ducks Unlimited

40. **Martin's Run Wetland and Stream Restoration Project**
Lorain County | Central Lake Erie Basin | Inland
Project size: 19 Acres
Partners: City of Lorain

41. **The Bird Family Bog Rehabilitation Project**
Portage County | Cuyahoga River Basin | Inland
Project size: 170 Acres
Partners: West Creek Conservancy

42. **Headlands Dunes Coastal Wetland Restoration Project**
Lake County | Central Lake Erie Basin | Coastal
Project size: 16 Acres
Partners: ODNR, Division of Parks and Watercraft

43. **Fosters Run Restoration**
Cuyahoga County | Central Lake Erie Basin | Inland
Project size: 37 Acres
Partners: Cleveland Metroparks

44. **Ashcroft Woods Scali Preserve**
Ashtabula County | Grand River Watershed | Inland
Project size: 50 Acres
Partners: Western Reserve Land Conservancy

46. **Upper Blanchard River Watershed Project**
Wyandot County | Maumee River Watershed | Inland
Project size: 30 Acres
Partners: Wyandot Soil and Water Conservation District

47. **Sugarcamp 7 Blanchard Habitat Project**
Putnam County | Maumee River Watershed | Inland
Project size: 20 Acres
Partners: Private Land Owner

Ohio River Basin Projects

A. **Burntwood-Langenkamp Wetland Conservation Area**
Mercer County | Coldwater Creek Watershed | Inland Western Ohio
Project size: 90 Acres
Partners: Lake Facilities Authority

B. **Buckeye Lake – Brooks Park Wetland Creation & Water Quality Initiative**
Fairfield County | Licking River Watershed | Inland Eastern Ohio
Project size: 5 Acres
Partners: ODNR, Division of Parks & Watercraft

C. **Chippewa Lake Wetland Restoration**
Medina County | Muskingum River Watershed | Inland
Project size: 50 Acres
Partners: Medina County Parks

D. **Harsha Lake – East Fork Lake Nutrient Reduction & Wetland Initiative**
Clermont County | East Fork Little Miami River Watershed | Inland Southwestern Ohio
Project size: 3 Acres
Partners: Clermont Soil & Water Conservation District, Village of Williamsburg

E. **Springcreek Confluence Off-Channel Wetlands**
Miami County | Great Miami River Watershed | Inland
Project size: 55 Acres
Partners: Miami County Parks

F. **Tipp City Off-Channel Wetland**
Miami County | Great Miami River Watershed | Inland
Project size: 20 Acres
Partners: Miami County Parks

G. **O'Donnell Wetland Restoration and Treatment Train**
Delaware County | Delaware Lake | Inland
Project size: 210 Acres
Partners: Ducks Unlimited

H. **Mercer Wetland Complex Restoration**
Mercer County | Grand Lake St. Marys Watershed | Inland
Project size: 60 Acres
Partners: ODNR, Division of Wildlife

I. **Black Fork Forest Preserve Wetland Restoration Project**
Richland County | Mohican River Watershed | Inland
Project size: 60 Acres
Partners: Western Reserve Land Conservancy